

Legend

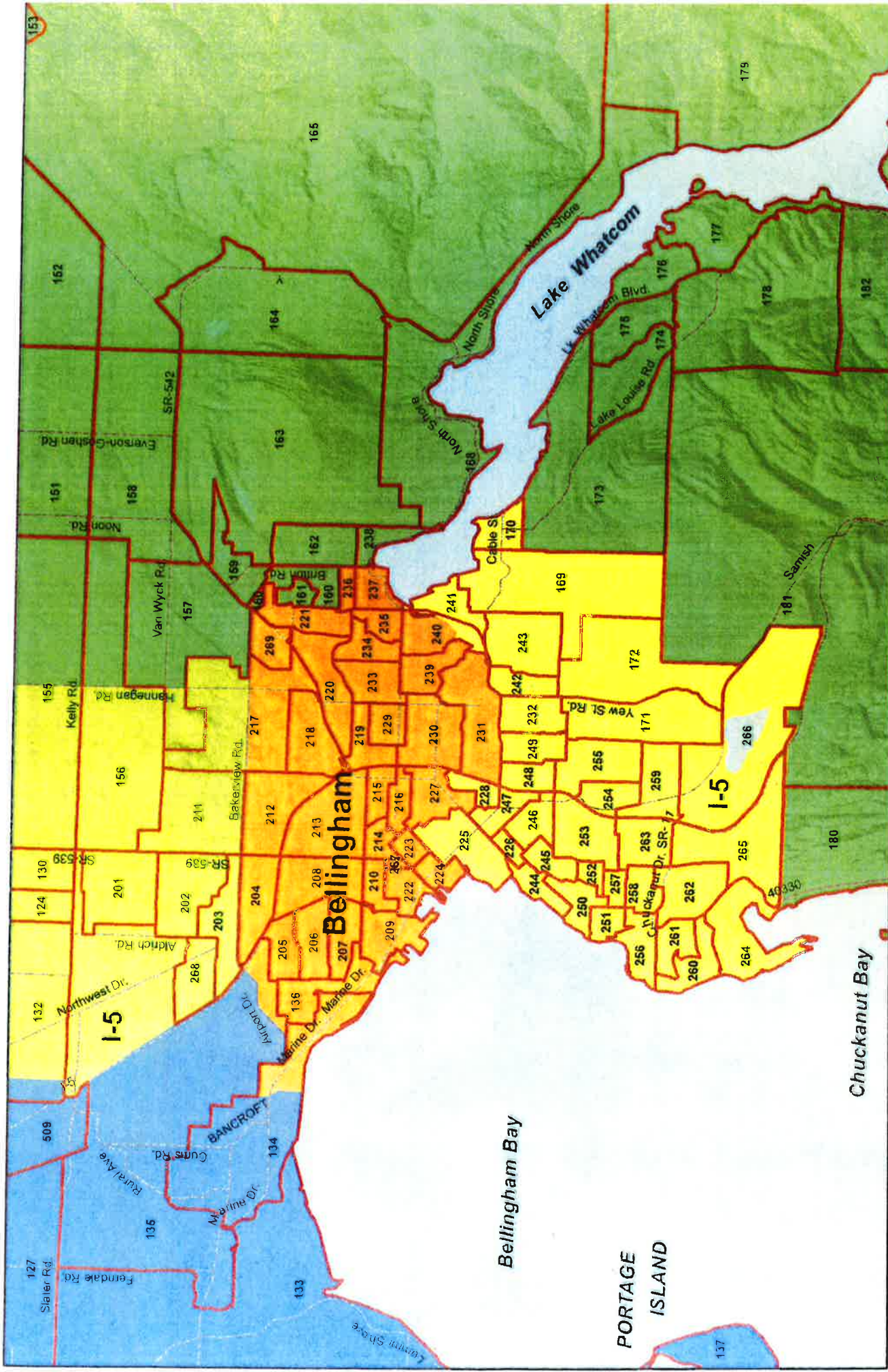
- Coastal District - 40,244
- Farmlands District - 40,216
- Foothills/Lake Whatcom District - 40,108
- North Bellingham District - 40,316
- South Bellingham District - 40,175
- Precinct Boundaries

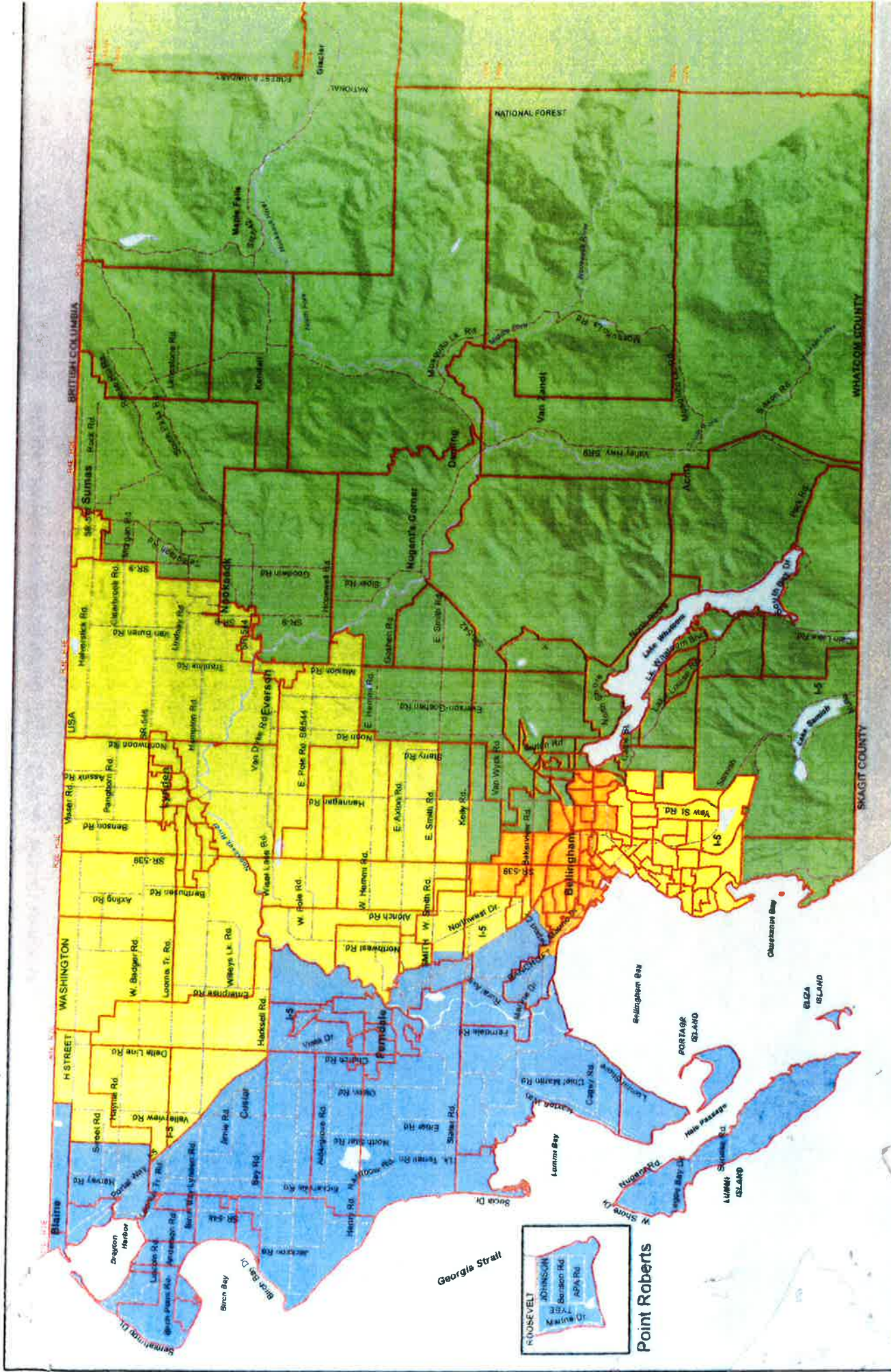
Scenario E

Whatcom County 2016



Point Roberts





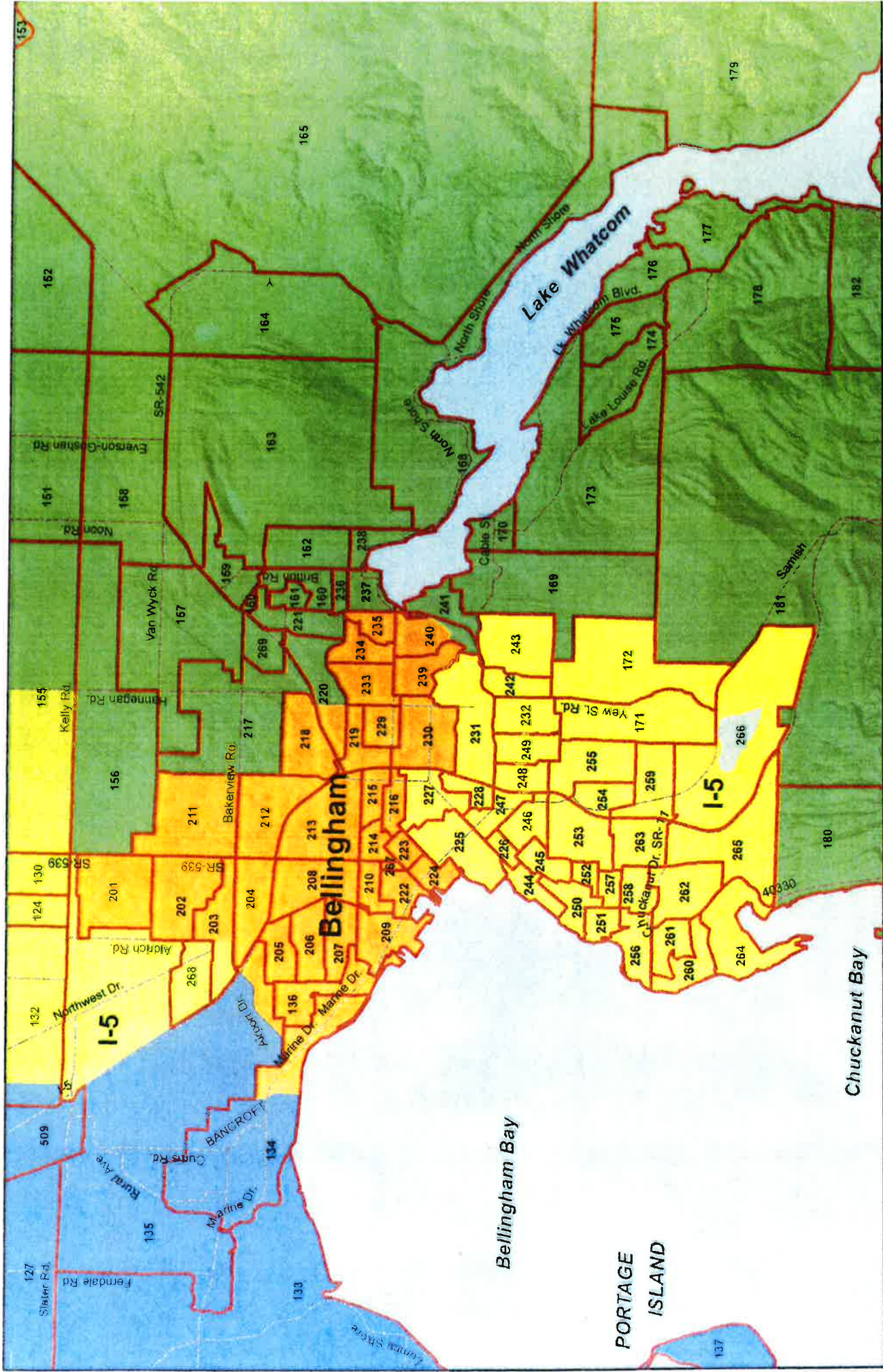
Legend

- Coastal District - 40,244
- Farmlands District - 40,203
- Foothills/Lake Whatcom District - 40,160
- North Bellingham District - 40,136
- South Bellingham District - 40,316
- Precinct Boundaries

Scenario F



Point Roberts



Whatcom County
2016
GIS Services



Legend

- Precinct Boundaries
- Coastal District - 40,244
- Foothills/Lake Whatcom District - 40,160
- North Bellingham District - 40,136
- Farmlands District - 40,203
- South Bellingham District - 40,316

Scenario F

Chuckanut Bay

Bellingham Bay

PORTAGE ISLAND

I-5

I-5

Bellingham

Lake Whatcom

BANCROFT