

**WHATCOM COUNTY**

Planning & Development Services  
5280 Northwest Drive  
Bellingham, WA 98226-9097  
360-676-6907, TTY 800-833-6384  
360-738-2525 Fax



**J.E. "Sam" Ryan**  
Director

SEPA Distribution List  
SEP2013-00047  
Date of Issuance: September 9, 2013

Please review this determination. If you have further comments, questions or would like a copy of the SEPA checklist, phone the responsible official at (360) 676-6907. Please submit your response by the comment date noted on the attached notice of determination.

WA State Department of Archaeology and Historic Preservation via email  
Gretchen Kaehler, gretchen.kaehler@dahp.wa.gov

SEPA Unit, WA State Department of Ecology, Olympia via email  
sepaunit@ecy.wa.gov

WA State Department of Fish and Wildlife via email  
Joel Ingram, joel.ingram@dfw.wa.gov

WA State Department of Natural Resources via email  
Rochelle Knust, sepacenter@dnr.wa.gov

SEPA Unit, WA State Department of Transportation, Burlington via email  
Roland Storme, stormer@wsdot.wa.gov

Lummi Nation  
Attn: Natural Resources Department  
Attn: Cultural Resources Department

Nooksack Indian Tribe  
Attn: Natural Resources Department  
Attn: Cultural Resources Department

City of Bellingham  
Kurt Nabbefeld via email - knabbefeld@cob.org  
Brent Baldwin via email - bbaldwin@cob.org  
Clare Fogelsong via email - cfogelsong@cob.org

Applicant  
Len Honcoop Gravel, Inc.

**WHATCOM COUNTY**  
Planning & Development Services  
5280 Northwest Drive  
Bellingham, WA 98226-9097  
360-676-6907, TTY 800-833-6384  
360-738-2525 Fax



**J.E. "Sam" Ryan**  
Director

## SEPA Determination of Nonsignificance (DNS)

**File:** SEP2013-00047

**Project Description:** Construction of a 310' x 175' waste storage pond.

**Proponent:** Len Honcoop Gravel, Inc.

**Address and Parcel #:** 8715 Sunrise Road, Custer APN#: 40021247341

**Lead Agency:** Whatcom County Planning & Development Services

**Zoning:** AG      **Comp Plan:** Rural      **Shoreline Jurisdiction:** N/A

The lead agency for this proposal has determined that with proper mitigation, no significant adverse environmental impacts are likely. Pursuant to RCW 43.21C.030(2)(c), an environmental impact statement (EIS) is not required. This decision was made following review of a completed SEPA environmental checklist and other information on file with the lead agency. This information is available to the public on request.

There is no comment period for this DNS.

Pursuant to WAC 197-11-340(2), the lead agency will not act on this proposal for 14 days from the date of issuance indicated below. Comments must be received by September 23, 2013 and should be sent to: Belinda Jaeger

**Responsible Official:** Tyler Schroeder

**Title:** Planning Manager

**Telephone:** 360-676-6907

**Address:** 5280 Northwest Drive  
Bellingham, WA 98226

**Date of Issuance:** September 9, 2013

**Signature:** \_\_\_\_\_

A handwritten signature in blue ink is written over a horizontal line. The signature is stylized and appears to be the initials "JER" followed by a surname.

An aggrieved agency or person may appeal this determination to the Whatcom County Hearing Examiner. Application for appeal must be filed on a form provided by and submitted to the Whatcom County Current Planning Division located at 5280 Northwest Drive, Bellingham, WA 98226, during the ten days following the comment period, concluding October 3, 2013.

You should be prepared to make a specific factual objection. Contact Whatcom County Current Planning Division for information about the procedures for SEPA appeals.

**WHATCOM COUNTY**

Planning & Development Services  
5280 Northwest Drive  
Bellingham, WA 98226-9097  
360-676-6907, TTY 800-833-6384  
360-738-2525 Fax



**J.E. "Sam" Ryan**  
Director

**SEPA Determination of Nonsignificance (DNS)  
Legal Notice**

To be published one time only on: **September 9, 2013**

CHARGE TO: Whatcom County Planning & Development Services  
5280 Northwest Drive  
Bellingham, Washington 98226  
**Acct #048867**

---

**WHATCOM COUNTY GIVES PUBLIC NOTICE THAT THE FOLLOWING SEPA  
THRESHOLD DETERMINATION OF NON-SIGNIFICANCE (DNS) HAS BEEN  
ISSUED TODAY SUBJECT TO THE 14 DAY COMMENT PERIOD  
CONCLUDING ON, September 23, 2013.**

**File:** SEP2013-00047

**Project Description:** Construction of a 310' x 175' waste storage pond.

**Proponent:** Len Honcoop Gravel, Inc.

**Address and Parcel #:** 8715 Sunrise Road, Custer APN#: 40021247341

**Lead Agency:** Whatcom County Planning & Development Services

**Zoning:** AG

**Comp Plan:** Rural

**Shoreline Jurisdiction:** N/A

**ANY PERSON OR AGENCY MAY APPEAL THE COUNTY'S COMPLIANCE WITH WAC  
197-11 BY FILING AN APPEAL WITH THE WHATCOM COUNTY CURRENT PLANNING  
DIVISION LOCATED AT 5280 NORTHWEST DRIVE, BELLINGHAM, WA 98226.  
APPEALS MUST BE MADE WITHIN 10 DAYS AFTER THE END OF THE COMMENT  
PERIOD.**

**WHATCOM COUNTY**

Planning & Development Services  
5280 Northwest Drive,  
Bellingham, WA 98226-9097  
360-676-6907, TTY 800-833-6384  
360-738-2525 Fax

WHATCOM COUNTY  
PLANNING & DEVELOPMENT SERVICES



4002 1707 5296

**J.E. "Sam" Ryan**  
Director

SEP 2013 - 00047

**SEPA Environmental Checklist**

Purpose of Checklist:

The State Environmental Policy Act (SEPA), chapter 43.21C RCW, requires all governmental agencies to consider the environmental impacts of a proposal before making decisions. An environmental impact statement (EIS) must be prepared for all proposals with probable significant adverse impacts on the quality of the environment. The purpose of this checklist is to provide information to help you and the agency identify impacts from your proposal (and to reduce or avoid impacts from the proposal, if it can be done) and to help the agency decide whether an EIS is required.

Instructions for Applicants:

This environmental checklist asks you to describe some basic information about your proposal. Governmental agencies use this checklist to determine whether the environmental impacts of your proposal are significant, requiring preparation of an EIS. Answer the questions briefly, with the most precise information known, or give the best description you can.

You must answer each question accurately and carefully, to the best of your knowledge. In most cases, you should be able to answer the questions from your own observations or project plans without the need to hire experts. If you really do not know the answer, or if a question does not apply to your proposal, write "do not know" or "does not apply." Complete answers to the questions now may avoid unnecessary delays later.

Some questions ask about governmental regulations, such as zoning, shoreline, and landmark designations. Answer these questions if you can. If you have problems, the governmental agencies can assist you.

The checklist questions apply to all parts of your proposal, even if you plan to do them over a period of time or on different parcels of land. Attach any additional information that will help describe your proposal or its environmental effects. The agency to which you submit this checklist may ask you to explain your answers or provide additional information reasonably related to determining if there may be significant adverse impact.

Use of Checklist for Non-Project Proposals:

Complete this checklist for non-project proposals, even though questions may be answered "does not apply." in addition, complete the supplemental sheet for non-project actions (part C).

For non-project actions, the references in the checklist to the words "project," "applicant," and "property or site" should be read as "proposal," "proposer," and "affected geographic area," respectively.

Reviewed by  
Belinda Jaeger (BJJ)  
8/17/2013

## A Background

- 1 Name of proposed project, if applicable:  
Waste Storage Pond
- 2 Name of applicant: Len Honcoop Gravel Inc.  
Applicant phone number: 360-354-4763  
Applicant address: 8911 Guide Meridian, Lynden, WA 98264
- 3 Contact name: Tyler Bosman or Bryan Korthuis  
Contact phone number: 360-354-4763  
Contact address: 8911 Guide Meridian, Lynden, WA
- 4 Date checklist prepared: 8/1/2013
- 5 Agency requesting checklist: Whatcom County
- 6 Proposed timing or schedule (including phasing, if applicable):  
Late summer, early fall
- 7 Do you have any plans for future additions, expansion, or further activity related to or connected with this proposal? Yes  No   
If yes, explain:
- 8 List any environmental information you know about that has been prepared, or will be prepared, directly related to this proposal:  
To our knowledge nothing has been prepared.
- 9 Do you know whether applications are pending for governmental approvals of other proposals directly affecting the property covered by your proposal? Yes  No   
If yes, explain.
- 10 List any government approvals or permits that will be needed for your proposal, if known.  
Whatcom County Land Disturbance Permit

BJJ 9/17/2013

- 11 Give brief, complete description of your proposal, including the proposed uses and the size of the project and site. There are several questions later in this checklist that ask you to describe certain aspects of your proposal. You do not need to repeat those answers on this page. (Lead agencies may modify this form to include additional specific information on project description.)

Construction of a waste storage ponds (313) as per the Unites States Department of Agriculture, Natural Resources Conservation Service Construction Drawings and Specifications

310' x 175'

- 12 Location of the proposal. Give sufficient information for a person to understand the precise location of your proposed project, including a street address, if any, and section, township, and range, if known. If a proposal would occur over a range of area, provide the range or boundaries of the site(s). Provide a legal description, site plan, vicinity map, and topographic map, if reasonably available. While you should submit any plans required by the agency, you are not required to duplicate maps or detailed plans submitted with any permit applications related to this checklist.

8715 Sunrise Rd, Custer Wa, 98240. See attached plans for more details.

## B Environmental Elements

### 1 Earth

- a. General description of the site:

- Flat
- Rolling
- Hilly
- Steep Slopes
- Mountainous
- Other

- b. What is the steepest slope on the site (approximate percent slope)?

The site is generally flat

- c. What general types of soils are found on the site (for example, clay, sand, gravel, peat, muck)? If you know the classification of agricultural soils, specify them and note any prime farmland.

According to the soils map by USDAA, the soil is classified as "Tromp loam" which is generally defined as moderately well drained soil and is formed of "loess and volcanic ash over glacial outwash".

BJJ 8/17/13

- d. Are there surface indications or history of unstable soils in the immediate vicinity? Yes  No

If so, describe.

- e. Describe the purpose, type, and approximate quantities of any filling or grading proposed.

See plans for details. Stripping/excavation be about 4,500 cubic yards and will be incorporated into the project. The dike/liner construction will take about 10,500 cubic yards

Indicate source of fill.

Dike material will come from other local projects/gravel pits. The clay liner will be using material approved for this purpose as per the NRCS plans.

- f. Could erosion occur as a result of clearing, construction, or use? Yes  No

If so, generally describe.

- g. About what percent of the site will be covered with impervious surfaces after project construction (for example, asphalt or buildings)?

0%

- h. Proposed measures to reduce or control erosion, or other impacts to the earth, if any:

N/A

## 2. Air

- a. What types of emissions to the air would result from the proposal (i.e., dust, automobile, odors, or industrial wood smoke) during construction and when the project is completed?

Once manure is present in the lagoon, it will emit a manure smell

If any, generally describe and give approximate quantities if known.

Quantities unknown and will vary throughout the year.



BMT  
8/17/13

- b. Are there any off-site sources of emissions or odor that may affect your proposal? Yes  No

If so, generally describe.

- c. Proposed measures to reduce or control emissions or other impacts to air, if any:

This is a generally accepted smell for the land use in the area.

3. Water

a. Surface:

- (1) Is there any surface water body on or in the immediate vicinity of the site (including year-round and seasonal streams, saltwater, lakes, ponds, wetlands)? Yes  No

If yes, describe type and provide names. If appropriate, state what stream or river it flows into.

There is a small non-fish bearing stream which is usually dry in the summer months a couple of hundred feet away from the project. See plan for details

- (2) Will the project require any work over, in, or adjacent to (within 200 feet) the described waters? Yes  No

If yes, please describe and attach available plans.

- (3) Estimate the amount of fill and dredge material that would be placed in or removed from surface water or wetlands and indicate the area of the site that would be affected.

Indicate the source of fill material. 0

- (4) Will the proposal require surface water withdrawals or diversions? Yes  No



BNT 8/17/13

Give general description, purpose, and approximate quantities if known.

N/A

Does the proposal lie within a 100-year floodplain?

Yes  No

If so, note location on the site plan.

N/A

(5) Does the proposal involve any discharges of waste materials to surface waters?

Yes  No

If so, describe the type of waste and anticipated volume of discharge

N/A

b. Ground

Will ground water be withdrawn, or will water be discharged to ground water? Yes  No

Give general description, purpose, and approximate quantities if known.

N/A

(1) Describe waste material that will be discharged into the ground from septic tanks or other sources, if any (for example: Domestic sewage; industrial, containing the following chemicals.....; agricultural; etc.). Describe the general size of the system, the number of such systems, the number of houses to be served (if applicable), or the number of animals or humans the system(s) are expected to serve.

N/A

c. Water runoff (including stormwater):

(1) Describe the source of runoff (including storm water) and method of collection and disposal, if any (include quantities, if known).

Water will infiltrate as it has previously or be stored with manure in the new pond.

*ENT*  
*8/17/13*

Where will this water flow? *N/A*

Will this water flow into other waters? Yes  No  ✓

If so, describe.  
*N/A*

(2) Could waste materials enter ground or surface waters?  
Yes  No

*✓ AS ALLOWED,  
IF ALLOWED, PURSUANT  
TO REGULATIONS*

If so, generally describe.  
*N/A*

d. Proposed measures to reduce or control surface, ground, and runoff water impacts, if any:

*If required by the CESL on site, BMP's can and will be implemented as necessary.*

✓

4 Plants

a. Check types of vegetation found on the site:

- Deciduous tree: alder, maple, aspen, other
- Evergreen tree: fir, cedar, pine, other
- Shrubs
- Grass
- Pasture
- Crop or grain
- Wet soil plants: cattail, buttercup, bullrush, skunk cabbage, other
- Water plants: water lily, eelgrass, milfoil, other
- Other types of vegetation

✓

b. What kind and amount of vegetation will be removed or altered?

*Grass will be removed to make way for the lagoon.*

✓

c. List threatened or endangered species known to be on or near the site.

*None known.*

✓

*BNJ*  
*8/17/13*

- d. Proposed landscaping, use of native plants, or other measures to preserve or enhance vegetation on the site, if any:  
N/A ✓

5. Animals

- a. Check any birds and animals, which have been observed on or near the site or are known to be on or near the site:

Birds:

- |   |                                     |
|---|-------------------------------------|
| <input checked="" type="checkbox"/> Hawk, | <input type="checkbox"/> Heron,     |
| <input type="checkbox"/> Eagle,           | <input type="checkbox"/> Songbirds; |
| <input type="checkbox"/> Other:           |                                     |
- ✓

Mammals:

- |   |                                  |
|---|----------------------------------|
| <input checked="" type="checkbox"/> Deer, | <input type="checkbox"/> Bear,   |
| <input type="checkbox"/> Elk,             | <input type="checkbox"/> Beaver; |
| <input type="checkbox"/> Other:           |                                  |

Fish:

- |                                     |                                   |
|-------------------------------------|-----------------------------------|
| <input type="checkbox"/> Bass,      | <input type="checkbox"/> Salmon,  |
| <input type="checkbox"/> Trout,     | <input type="checkbox"/> Herring, |
| <input type="checkbox"/> Shellfish; | <input type="checkbox"/> Other:   |
- ✓

- b. List any threatened or endangered species known to be on or near the site.

None known. ✓

- c. Is the site part of a migration route? Yes  No  ✓

If so, explain.

None known.

BNJ 8/17/13

d. Proposed measures to preserve or enhance wildlife, if any:

N/A



6. Energy and Natural Resources

a. What kinds of energy (electric, natural gas, oil, wood stove, solar) will be used to meet the completed project's energy needs? Describe whether it will be used for heating, manufacturing, etc.

N/A



b. Would your project affect the potential use of solar energy by adjacent properties? Yes  No

If so, generally describe.

N/A



c. What kinds of energy conservation features are included in the plans of this proposal? List other proposed measures to reduce or control energy impacts, if any:

N/A



7. Environmental Health

a. Are there any environmental health hazards, including exposure to toxic chemicals, risk of fire and explosion, spill, or hazardous waste that could occur as a result of this proposal? Yes  No

If so, describe.

N/A



(1) Describe special emergency services that might be required.

N/A



(2) Proposed measures to reduce or control environmental health hazards, if any:

N/A



BMT  
8/17/13

b. Noise

- (1) What types of noise exist in the area which may affect your project (for example: traffic, equipment, operation, other)?

All noise will be typical of the area and will not increase due to this project. ✓

- (2) What types and levels of noise would be created by or associated with the project on a short-term or a long-term basis (for example: traffic, construction, operation, other)? Indicate what hours noise would come from the site.

Excavators/Trucks will be used for construction. ✓

- (3) Proposed measures to reduce or control noise impacts, if any:

Unnecessary as the noise generated is no different than normal farming operations. ✓

8 Land and Shoreline Use

- a. What is the current use of the site and adjacent properties?

Agriculture ✓

- b. Has the site been used for agriculture? Yes  No

If so, describe.

Dairy Farm. ✓

- c. Describe any structures on the site.

Barns ✓

- d. Will any structures be demolished? Yes  No

If so, what?

N/A ✓

- e. What is the current zoning classification of the site?

AG ✓

- f. What is the current comprehensive plan designation of the site?

AG ✓

BWT 8/17/2013

g. If applicable, what is the current shoreline master program designation of the site?

Unknown.



h. Has any part of the site been classified as an "environmentally sensitive" area? Yes  No


If so, specify.

Unknown if any.



i. Approximately how many people would reside or work in the completed project?

1-2 people



j. Approximately how many people would the completed project displace?

0



k. Proposed measures to avoid or reduce displacement impacts, if any:

N/A



l. Proposed measures to ensure the proposal is compatible with existing and projected land uses and plans, if any:


Waste Storage Ponds are a normal part of AG land use.



9 Housing

a. Approximately how many units would be provided, if any? Indicate whether high, middle, or low-income housing.


0



b. Approximately how many units, if any, would be eliminated? Indicate whether high, middle, or low-income housing.

0

- High
- Middle
- Low-income



BJJ 8/17/2013

c. Proposed measures to reduce or control housing impacts, if any:

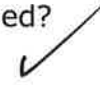
N/A



10 Aesthetics


a. What is the tallest height of any proposed structure(s), not including antennas; what is the principal exterior building material(s) proposed?

Approx. 6-7 feet for the dike.



b. What views in the immediate vicinity would be altered or obstructed?

N/A



c. Proposed measures to reduce or control aesthetic impacts, if any:

N/A



11 Light and Glare

a. What type of light or glare will the proposal produce? What time of day would it mainly occur?

No.



b. Could light or glare from the finished project be a safety hazard or interfere with views?

No.




c. What existing off-site sources of light or glare may affect your proposal?

N/A



d. Proposed measures to reduce or control light and glare impacts, if any:

N/A



12 Recreation

a. What designated and informal recreational opportunities are in the immediate vicinity?

None known.





*BNJ 8/17/13*

- b. Would the proposed project displace any existing recreational uses? If so, describe.

No. ✓

- c. Proposed measures to reduce or control impacts on recreation, including recreation opportunities to be provided by the project or applicant, if any:

N/A ✓

### 13 Historic and Cultural Preservation

- a. Are there any places or objects listed on, or proposed for, national, state, or local preservation registers known to be on or next to the site? If so, generally describe.

None known. ✓

- b. Generally describe any landmarks or evidence of historic, archaeological, scientific, or cultural importance known to be on or next to the site.

N/A ✓

- c. Proposed measures to reduce or control impacts, if any:

N/A ✓

### 14 Transportation

- a. Identify public streets and highways serving the site, and describe proposed access to the existing street system. Show on site plans, if any.

Sunrise Rd. - Shown on plans. ✓

- b. Is site currently served by public transit? Yes  No  If not, what is the approximate distance to the nearest transit stop? ✓

Unknown.

- c. How many parking spaces would the completed project have? How many would the project eliminate? ✓

0, 0

~~ENV~~ 8/7/13

- d. Will the proposal require any new roads or streets, or improvements to existing roads or streets, not including driveways? Yes  No   
If so, generally describe (indicate whether public or private).



- e. Will the project use (or occur in the immediate vicinity of)

- Water,  
 Rail, or  
 Air transportation?

If so, generally describe.

N/A



- f. How many vehicular trips per day would be generated by the completed project? If known, indicate when peak volumes would occur.

None.



- g. Proposed measures to reduce or control transportation impacts, if any:

N/A



### 15 Public Services

- a. Would the project result in an increased need for public services (for example: fire protection, police protection, health care, schools, other)?

Yes  No

If so, generally describe.

N/A



- b. Proposed measures to reduce or control direct impacts on public services, if any.

N/A



### 16 Utilities

- a. Check utilities currently available at the site:

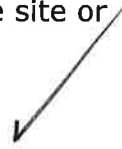
- |  |  |
|--|--|
| <input checked="" type="checkbox"/> Electricity, | <input type="checkbox"/> Natural gas,    |
| <input checked="" type="checkbox"/> Water,       | <input type="checkbox"/> Refuse service, |
| <input checked="" type="checkbox"/> Telephone,   | <input type="checkbox"/> Sanitary sewer, |
| <input type="checkbox"/> Septic system,          | <input type="checkbox"/> Other.          |



BMT  
8/17/13

- b. Describe the utilities that are proposed for the project, the utility providing the service, and the general construction activities on the site or in the immediate vicinity which might be needed.

N/A



**SIGNATURE**

The above answers are true and complete to the best of my knowledge. I understand that the lead agency is relying on them to make its decision.

Signature: Ty Lubosman

Date Submitted: 8-6-13

**WHATCOM COUNTY**  
Planning & Development Services  
5280 Northwest Rd., Suite B  
Bellingham, WA 98226  
360-676-6907

**CUSTOMER RECEIPT**

Receipt: 520100000000005284  
Payor: LEN HONCOOP GRAVEL  
Date: 8/7/2013

Description	Amount
<b>SEP2013-00047</b>	
SEPA checklist review (B)	370.00
<b>Total:</b>	<b>\$ 370.00</b>
<b>Check # 23323    Paid</b>	<b>\$ 370.00</b>
LEN HONCOOP GRAVEL	

***Thank you!***