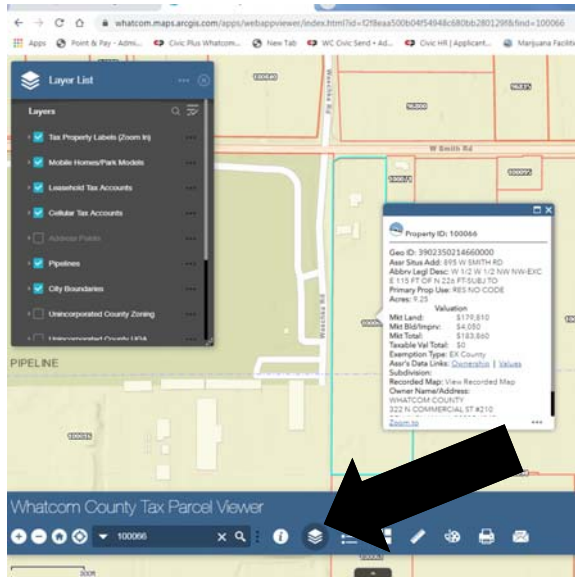
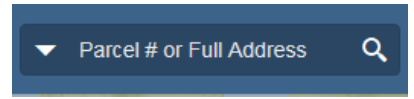
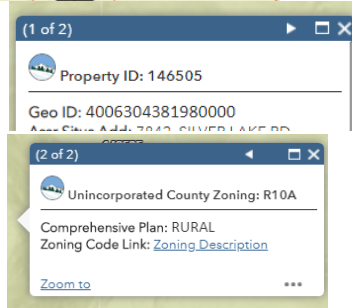


How to use the online maps viewer:

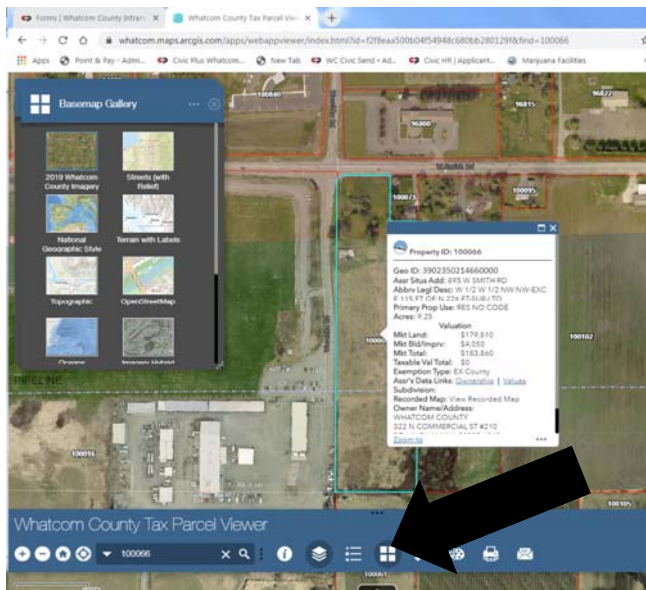
- Go to the assessor's office [Whatcom County Tax Parcel Viewer](#)
- When the map loads up, agree and hit ok.
- Go to the Search Box and enter the address or parcel number you wish to view
- There are icons along the bottom of the page which can give you more information.



Click on the Layer Icon to get additional information, you can turn layers on and off. To get zoning information, from the layers list click on "unincorporated county zoning". Click on the property you are interested in again—the new box that pops up will have a second page which lists the zoning information.





When zoning is chosen from the layer list you get a page 1 of 2 and an arrow to get you to the second page where the zoning information is located. You might have to click on the parcel a second time after you choose the zoning layer to get the new information to load.




Click on the Basemap Gallery Icon and choose which map imagery you would like to view for the location.

There are many great features and you can experiment with them to get the information you need and the functionality you require.

You can measure: 

You can draw: 

You can Print the map: 

Once you have the map open, you can put your cursor on the map and drag the map to a new location, click on another property for information. You can also use the search box to put in additional addresses or parcels.

